








CALDERA SPRINGS

Trail Map



TRAILS

Embark on a trail adventure through towering Ponderosa pines and serene lakes and streams, immersing yourself in nature's wonders. Experience breathtaking views, wildlife encounters, and a deep connection with the great outdoors as you explore and discover the beauty of nature here.

-  **Wild Rye Loop**
1.73 MILES
-  **Harper's Perimeter Check**
4 MILES
-  **Ponderosa Springs Trail**
2.57 MILES
-  **Lupine Links Trail**
2.18 MILES
-  **Wilderness Route**
1.95 MILES

DISCOVERY POINTS

These informative signs will be your trusted guide on your journey of discovery. Learn about our diverse wildlife, facts about our native flora and fauna, and the rich history of the land.

-  **01** Railroad History
-  **02** Tree Snag
-  **03** Pollinators
-  **04** Elk & Deer
-  **05** Mammals
-  **06** Birds (*coming soon*)
-  **07** Headwaters
-  **08** Ponderosa Pine
-  **09** Raptors
-  **10** Wetland Birds